

MINUTES OF THE PUBLIC HEARING WITH RESPECT TO PROPOSED SEVENTY EIGHT NO'S OF SAND BELTS IN PARBHANI, PATHARI, MANWAT, SONPETH, JINTUR, SELU, GNAGAKHED PALAM & PURNA TALUKAS OF PARBHANI DISTRICT ON 19/01/2022, 11:30 AM AT. COLLECTOR OFFICE PARBHANI.

The public hearing in respect of proposed 78 no's Sand Belt in Parbhani, Pathari, Manwat, Sonpeth, Jintur, Selu, Gangakhed, Palam & Purna Talukas of Parbhani District, proposed by District Mining Officer, Collector Office, Parbhani was conducted on 19th January, 2022 at 11:30 a.m. at Collector Office, Parbhani.

The committee members present during the Public Hearing are as under-

- | | | |
|---|---|-----------------|
| 1) Shri. Mahesh Wadadkar
Additional District Magistrate, Parbhani | - | Chairman |
| 2) Dr. P.M. Joshi
Regional Officer, MPCB, Aurangabad | - | Member |
| 3) Shri. S.M. Kurmude
Sub Regional Officer,
Maharashtra Pollution Control Board,
Parbhani | - | Convener |

Shri S. M. Kurmude, Sub Regional Officer, MPCB, Parbhani and Convener of the Public Hearing Committee welcomed Hon'ble Chairman and Member of the Public Hearing Committee, Other Government Officials and public who were present for Public Hearing and informed that as per the EIA Notification of Ministry of Environment, Forest & Climate Change, Govt. of India, (i.e. MoEFCC, Gol) dated 14th September, 2006 as amended on 1st December, 2009, it is mandatory to conduct prior public hearing to obtained Environment Clearance for certain projects which are covered in the schedule of the said Notification.

Shri S. M. Kurmude, Sub Regional Officer, MPCB, Parbhani and Convener of the Public Hearing Committee informed that Project Proponent District Mining Officer, Collector Office, Parbhani submitted application for carrying out Public Hearing for proposed 78 no's Sand Belts at Parbhani, Pathari, Manwat, Sonpeth, Jintur, Selu, Gangakhed, Palam & Purna Talukas of Parbhani District to Sub Regional Office, MPC Board, Parbhani on 15/12/2021. Accordingly as per said Notification, 30 days in advance public notice was published in the local newspaper in Daily Sakal in Marathi and in English newspaper in the Times of India on 17th December 2021. The public were asked to send their suggestions/Views/objections regarding the proposed sand Ghats to Sub Regional Office, MPC Board Parbhani via email, writing etc.

The documents pertaining to the information of above said Sand Ghats was placed at following Government offices for public information and study.

- Collector Office Parbhani.
- District Industrial Center Parbhani.
- Zilha Parishad Office Parbhani.
- Tahsil Offices- Parbhani, Pathari, Manwat, Sonpeth, Jintur, Selu, Gangakhed, Palam & Purna.
- Grampanchayat Offices- Parbhani Taluka: - Pimpri Deshmukh, Kashtgaon, Nandagaon Khurd, Ukhla, Pimpalgaon Tong, Savangi Khu, Wadgaon Tarfe Takli, Zari, Mangangaon, Dhar, Rahati, Takli Bobade, Muramba, Muramba(Durdi), Sanpuri / Sultanpur, Mandva. Pathari Taluka: - Gopegaon, Manjarath, Patoda G.K, Mudgal. Manwat Taluka: - Thar, Wangi, Kothala, Rajura, Gogalgaon, Sawangimagar, Pardi, Shevadi Jahangir 2. Sonpeth Taluka: - Waghhalgaon, Mohala, Khadka. Jintur Taluka: - Wazar BK, Ganeshnagar, Sawali Bk, Pimpalgaon Gayake, Nilaj. Selu Taluka: - KajaliRohina, Digra Khurd, Walangwadi, Aabegaon Digar, Pimpri Khurd. Gangakhed Taluka: - Pimpri, Masala, Mahatpuri, Aanandwadi (Mahatpuri Ant), Chinchtakli and Gaudgavn (Joint), Nagthana, Dharasur Parisar. Palam Taluka: - Pharkanda, Barbadi, Rahati, Gunj, Dhanewadi, Phala, Dutka. Purna Taluka: - Devthana, Dehulgaon Dudhate, Mumber, Dhanro Kale, Wazur, Kharbada, Sategaon, Mithapur, Kaudgaon, Dhanora Motya, Penur, Nila, Sathephal, Kalgaon, Mahagaon, Kanhegaon, Mategaon, Dhangar Takli, Kantheshwar, Pimpalgaon Likha, Pimpalgaon Sarangi, Banegaon, Fukatgaon.
- Sub Regional Office, MPC Board, Parbhani.
- Regional Office, MPC Board, Aurangabad.
- MPC Board, (HQ), Mumbai.
- Environment Department, Mantralaya, Mumbai.
- Regional Office, Environment Department, Nagpur.

The Convener of the Public Hearing Committee informed that one letter received to the office from Executive Engineer Rural Road Development authority Parbhani mentioning that roads develop under PM/CM rural road development scheme are constructed for limited weight transportation. If the roads are use for heavy weight transportation they will be spoiled that shall be repaired by the concern contractor. He also informed to the present public to give their views, suggestions, objections about the above said Sand Belts during the Public Hearing that will be noted and submitted to Environment Department in the proceedings also he requested to the project proponent to give brief presentation about the sand Ghats and majors to be taken during sand excavation. This public hearing is conducted is Talukawise to follow COVID-19 rules. Shri. Mahesh Wadadkar, Add. District Magistrate informed that out of 78 ghats 61 ghats are only taken for Public Hearing and 17 ghats are discarded.

Accordingly, the Project Representative M/s. Mantraj Green Resources Ltd. Nashik, **Shri. Rameshwar Borkar**, the Project Consultant gave presentation on various aspects about the project which includes the details of project, environmental pollution, plans, devices, control measures to be taken thereof etc. Also mentioned

that Instead of drilling and blasting opencast manual method will be adopted in the said mining. The equipments like only spade, ghamela will be used. The sand excavation will be done from dry riverbed only. For control of air pollution, water will be sprinkled regularly on the katcha road used for sand transportation and transportation will be carried out through tractor trolly by covering with tarpaulin. For control of noise pollution, the mining work and sand transportation will be carried out during the daytime only. For control of water pollution, the sand excavation will be carried out in the dry river bed only, the depth of mining pit will be kept above the river water level, the river flow will not be diverted for making the inactive ducts, vehicle washing will be prohibited in the river, care will be taken so as not to generate any effluent from the mining work, facility of mobile toilet will be provided to the workers, excavation will be avoided during the monsoon and flood due to which sand lifting can be recovered, to maintain the land environment, the mining work will not be more than the capacity to which permission is given. Tree plantation will be developed near the river bank and nearby open space, for occupational health safety management, the mining operators will be provided with personal protective equipment's, first-aid kits will be provided at the mining site, care will be taken so as not to cause damage to the environment.

He also gives details of Sand Ghats as below-

Taluka Parbhani-

Sr. No.	Name of Sand belt	Gat No.	Area (mtrs) LxWxD	Area (Hect)	Sand (Brass)
1	Pimpri Deshmukh	56,64,65,70,75	200x65x0.50	13000	2297
2	Kashtgaon,	203,204,205,206,207, 208,209,210,211,212,213	600x20x0.40	12000	1696
3	Wadgaon Tarfe Takli	13,05,06,07,08,11,12,13	220x47x0.50	10340	1827
4	Zari	603,604,577	310x65x0.50	10850	1917
5	Dhar	3,4,5,6,7,8	325x35x0.50	10400	1837
6	Sanpuri/ Sultanpur	05,06,07,08,09,10,16,1,2	310x35x0.50	10850	1917
7	Nandagaon Khurd	362,363,368,370,371,372	570x40x0.50	22800	4028
8	Ukhlad	73,70,69,68,67,55,54,53, 51,50,49	800x45x0.40	36000	5088
9	Pimpalgaon Tong	14,13,12	400x50x0.50	20000	3534
10	Savangi Khu	10,11,12,13,14,21,22,23	498x22x0.50	10956	1936
11	Rahati	10/1,96,95,94	235x45x0.50	10575	1868
12	Takli Bobade	142,143,144,145,146,162 ,163,164,166,167,168, 169,170,171,182	345x30x0.50	10350	1829

Taluka Pathri-

Sr. No.	Name of Sand belt	Gat No.	Area (mtrs) LxWxD	Area (Hect)	Sand (Brass)
1	Gopegaon	12,14,11,08	600x55x0.70	33000	8163
2	Manjarath	08,09,10,11	250x50x0.80	12500	3534
3	Patoda G.K	20,21,23,24,25,26,27	600x55x0.50	33000	5830

Taluka Manwat-

Sr. No.	Name of Sand belt	Gat No.	Area (mtrs) LxWxD	Area (Hect)	Sand (Brass)
1	Wangi	12,13,14,15,16,17,18,19, 09,10,51,52,53,54	700x60x0.50	42000	7420
2	Kothala	196,195,159,194,193,182	400x25x0.50	10000	1766
3	Pardi	31,34,35,36,45,51,52,53, 91,92,93,94,95,96,105	500x20x0.50	10000	1766

Taluka Sonpeth-

Sr. No.	Name of Sand belt	Gat No.	Area (mtrs) LxWxD	Area (Hect)	Sand (Brass)
1	Mohala	16,17,09,19,20,23,02,03, 04,05,06	550x40x0.50	30000	5300

Taluka Jintur-

Sr. No.	Name of Sand belt	Gat No.	Area (mtrs) LxWxD	Area (Hect)	Sand (Brass)
1	Wazar BK	466,467,468,469,470, 475,476,477,480	250x50x0.60	12500	2650
2	Ganeshnagar	06,47,48,49,50,51,01	250x50x0.50	10000	1766
3	Sawali Bk	62,63,64,70,71,97	200x50x0.50	10000	1766
4	Nilaj	16,18,20,22,25,26	200x50x0.50	10000	1766
5	Pimpalgaon Gayake,.	300,301,302,303,304,313, 315,316	440x25x0.50	11000	1943

Taluka Selu-

Sr. No.	Name of Sand belt	Gat No.	Area (mtrs) LxWxD	Area (Hect)	Sand (Brass)
1	Kajali Rohina	33,34,32,30,29,28,27,26,14,13,71,72,73,31,07,11,12,10,04,01,63,58,59	500x20x0.50	10000	1766
2	Digras Khurd	01,02,03,04,05,20,23	500x20x0.50	10000	1766
3	Walangwadi	36,37,38,34,33,32,24,25,26,27,28,29	600x25x0.50	15000	2650
4	Aabegaon Digar	83,84,87,88,89	400x30x0.50	12000	2120
5	Pimpri Khurd.	123,124,125,126,129,130,02,03,04,05,07	500x20x0.50	10000	1766

Taluka Gangakhed-

Sr. No.	Name of Sand belt	Gat No.	Area (mtrs) LxWxD	Area (Hect)	Sand (Brass)
1	Pimpri	01,02,07,08,09,10,11,12	221x48x0.70	10608	2624
2	Mahatpuri	04,06,07,09,10,11,12,15,18,20,21	690x48x0.50	33120	5852
3	Aanandwadi (Mahatpuri Antargat)	280,288,289,293,300	980x50x0.50	49000	8657
4	Chinchtakli and Gaudgavn (Joint)	132,134,139,140,145,149,150,152,153,361,362,364,365,366,367,368,370,371,372	303x71x0.60	21513	4561
5	Nagthana	110,113,115,118,123,133,134,153,155	765x49x0.50	27685	4891
6	Dharasur Parisar	765,757	448x45x0.50	20160	3562

Taluka Palam-

Sr. No.	Name of Sand belt	Gat No.	Area (mtrs) LxWxD	Area (Hect)	Sand (Brass)
1	Barbadi	03,04,05	350x30x0.60	10500	2226
2	Rahati,	03,04,05,22,23,25,26	350x35x0.50	12250	2164
3	Gunj,	51,52,01,09,10,11,19	400x30x0.60	12000	2544

4	Dhanewadi	59,60	210x60x0.60	12600	2671
5	Phala,	01,110,86,88,89,81	360x30x0.50	10800	1908
6	Dutka.	03,04,05,06,07,10,11,12, 16,17,31,32,35,36	500x30x1.00	15000	5300

Taluka Purna-

Sr. No.	Name of Sand belt	Gat No.	Area (mtrs) LxWxD	Area (Hect)	Sand (Brass)
1	Devthana	76,170,169,168,167	265x95x0.40	25175	3558
2	Dehulgaon Dudhate	935,937,933,932,931,885	290x45x0.50	13050	2306
3	Mumber	282,281,279,277,276,275	300x45x0.50	13500	2385
4	Dhanora Kale	24,25,26,23,12,13,445, 545	400x75x0.50	30000	5300
5	Wazur	228,232,236,243,246,242	400x65x0.50	36000	4594
6	Kharbada	262,261,260,258,247, 248,249,250,251,252	375x65x0.40	24375	3445
7	Mithapur,	20,19,18,17,16,15	350x55x0.50	19250	3400
8	Banegaon	01,02,03	400x30x0.50	12000	2120
9	Kaudgaon,	09,08,02,01,50,49,48,47, 46,45,44,43,42	1200x30x0.40	36000	5088
10	Dhanora Motya	309 to 318, 301 to 303,307,308,285,281,282, 283,284,286,287,288	470x65x0.50	30550	5398
11	Penur	78,81,82,83,86,87,88,89, 90,91,92,11,190,192,187, 188,189	800x60x0.50	48000	8481
12	Nila	95,162,169,168,187,188, 190	300x45x0.50	13500	2385
13	Satephal	12,273,274,275,277,289, 280,281,282,284,285,286, 287,288,289	550x70x0.40	38500	5442
14	Kalgaon	01,02,03,04,05	350x70x0.50	24500	4329
15	Kanhegaon	09,10,11,12,13,14,15,16	300x45x0.30	13500	1431
16	Fukatgaon	20,29,31	400x30x0.50	12000	2120
17	Dhangar Takli	08,13,14,15,16,17,21,22, 25,26,27,28,29,31,32,36, 39,40	400x45x0.50	18000	3180
18	Kantheshwar	03,217,187,186,221	200x45x0.50	11000	1943
19	Pimpalgaon	268,267,273,274,278	300x50x0.50	15000	2650

	Likha				
20	Pimpalgaon Sarangi	20,21,22,117,112,111,110,102,101,97	345x55x0.50	18975	3352

The above information is recorded and included in brief in the minutes.

Shri S. M. Kurmude, Sub Regional Officer, MPCB, Parbhani and Convener of the Public Hearing Committee requested to the present public to give their any views, Objections/Suggestions for which reply will be given through the project proponent. Before asking any questions requested to give their name & name of village.

During the Public Hearing Following Views/Suggestions/Objection given by the public and accordingly replied by project proponents-

1. Shri. Sanjay Shinde, Sarpanch, Village Sanpuri Tal. & Dist. Parbhani

He asked that, whether Sanpuri Sand Ghat contractors will get permission for whole sand excavation OR some of the Sand stocks will be remain.

Shri. Rameshwar Borkar, Project proponent has replied that, permission will be given for sand excavation 1917. If the sand ghat is auctioned otherwise it will remain as it is.

2. Shri. Sunil Pandharkar, Sarpanch, Village Savangi Khurd Tal. & Dist. Parbhani –

He asked that, how much environmental development fund is reserved.

Shri. Rameshwar Borkar, Project proponent has replied that, 25% of the total auction amount of Sand Ghat is reserved for the purpose.

Shri. Mahesh Wadadkar, Additional District Collector said that, only after the completion of the process of auction of sand ghat 25% of the amount will be transferred to the concern Gram Panchayat.

3. Shri. Ramprasad Zade, Resident at Village Pimpalgaon Tong Tal. & Dist. Parbhani –

He has told that, previously there was a sand auction but no any Development funds received to the Grampanchayat.

Shri. Mahesh Wadadkar, Additional District Collector said that, funds are given

to the Gram Panchayat, however, the matter will be inquired at the Collector office level and funds will be given to the Gram Panchayat as early as possible.

4. **Shri. Kondiba Gadhave, Gramsevak Village Ukhalad Tal. & Dist. Parbhani –**

He mentioned that, no any Development funds received to Grampanchayat of auctioned sand ghat.

Shri. Mahesh Wadadkar, Additional District Collector said that, funds will be given to the concern Gram Panchayat.

Dr. Pravin Joshi, Regional Officer, M.P.C. Board, Auranagabad told to the project proponent to re explain on Environmental activities to the present public.

Mr. Rameshwar Kundlik Borkar, Project proponent has given re-presentation on environmental activities.

Dr. Pravin Joshi, Regional Officer, M.P.C. Board, Auranagabad told that, the allocation of development funds is not mentioned in the EIA report.

5. **Shri. Dnyaneshwar Bhalerao, Sarpanch, Village Nandgaon Khurd Tal. & Dist. Parbhani –**

He said that, the condition of the roads will be spoiled due to transportation of sand.

Shri. Mahesh Vadadkar, Additional District Collector said that, funds have been reserved for the road reconstruction which may be damaged due to the sand transportation.

6. **Shri. Ashokrao Giram, Sarpanch, Village Gopegaon Tal. Pathri Dist. Parbhani –**

He asked that, by which method sand excavation will be done. Which vehicle will be used for transportation and local peoples will not be in trouble by the contractors.

Mr. Rameshwar Kundlik Borkar, Project proponent said that, the sand will be excavated with the help of manpower and the sand will be transported from the river basin to the sand stock by tractors and trolleys only.

Shri. Mahesh Wadadkar, Additional District Collector said that, Care will be taken to ensure that local people are not troubled by the Contractors.

7. **Shri. Bharat Ghuge, Sarpanch, Village Savali Bu. Tal. Jintur Dist. Parbhani –**

He asked that, what is the duration of the auction process and when will the auction take place? He said that, the process of auction should be held early

to curb illegal excavations due to which sand will be available Gharkul scheme.

Mr. Rameshwar Kundlik Borkar, Project proponent said that, the sand ghat will be auctioned once the environmental clearance is obtained.

8. **Shri. Yoganand Nagare, Upsarpanch, Village Savali Bu. Tal. Jintur Dist. Parbhani –**

He also said that, the auction of sand ghat should be held as early as possible.

9. **Shri. Rajabhau Sheshrao Jadhav, Police Patil, Village Pimpri Khurd. Tal. Selu Dist. Parbhani –**

He said that, the sand ghat should not be auctioned as due to transportation of sand roads will be damaged as well as water sources nearby river basin will be affected.

Mr. Rameshwar Kundlik Borkar, Project proponent said that, the responsibility of repairing roads is on contractors. The funds have been reserved for that. Also mentioned that there are no sources of drinking water wells near the proposed sand ghats.

10. **Shri. Bharat Tukaram Vibhute, Sarpanch, Village Kajali Rohina. Tal. Selu Dist. Parbhani –**

He said that, CCTV cameras should be installed at the sand ghat and care should be taken for there regular operation.

Mr. Rameshwar Kundlik Borkar, Project proponent said that, there is condition for contractor to install CCTV cameras.

Mrs. Vandana Maske, District Mining Officer said that, as per the terms and conditions of the environmental permission to the sand ghat there is condition to the contractor to install CCTV cameras and the concerned Tahsildar would be advised to take care for regular operation of the same.

11. **Shri. Shri Moin Kadri, Resdent Village Aabegaon Digar, Tal. Selu Dist. Parbhani –**

He said that, Abegaon Digar is gat Gram Panchayat and sand ghat is in Ambegaon Digar. Due to which sufficient funds will not be released to the village as there is only one member of the village in the Grampacnhayat.

Shri. Mahesh Wadadkar, Additional District Collector said that, while distributing funds by taking note of the villagers in the Gram Panchayat Abegaon Digar village will be given priority.

12. **Shri. Govind Uttamrao Mundgir, Resident Village Mahatpuri Tal. Gangakhed Dist. Parbhani –**

He suggested that, at present there is water in the river basin at the location.

Shri. Mahesh Wadadkar, Additional District Collector said that, once the river bed dries up in the sand ghat, the contractor will be permitted to excavate the sand.

13. Shri. Dilip Nagnathrao Ukhade, Resident Village Gaundgaon Tal. Gangakhed Dist. Parbhani –

He stated that, Last time there was a sand auction but no any development funds received to the Grampanchayat.

Mrs. Vandana Maske, District Mining Officer said that, the process of allocating funds to the Gram Panchayat will be started within two to three months.

14. Shri. Pradeep Bhangrao Shinde, Resident Village Anandwadi (Mahatpuri Antargat) Tal. Gangakhed Dist. Parbhani –

He said that, sand auction was held but no funds were received.

Mrs. Vandana Maske, District Mining Officer said that, funding will be provided upon return of the deposit paid by the said contractor.

15. Shri. Kiran Bapurao Chapale, Resident Village Mahatpuri Tal. Gangakhed Dist. Parbhani –

He informed that, at present there is water in the river basin and as there is barrak at Mahatpuri the water in it will not be reduced.

Shri. Mahesh Wadadkar, Additional District Collector said that, the condition will apply to the contractor to excavate sand only after the river basin dries up in the sand ghat, If there is water in the river basin, the sand ghat will not be excavated.

16. Shri. Gajanan Balaji Shevate, Gramsevak Village Rahati Tal. Palam Dist. Parbhani –

He suggested that, permission should be given on the designated road only for transporting of sand from the sand ghat to the sand stock area.

Shri. Mahesh Wadadkar, Additional District Collector said that, sand vehicles will pass through the available roads in the village only. The Gram Panchayat will ensure that sand vehicles do not pass through other roads in the village.

17. Shri. Dhairshil Wandade, Resident Village Phala Tal. Palam Dist. Parbhani –

He suggested that, while transporting sand from the sand ghat vehicles should be covered and transported.

Mr. Rameshwar Kundlik Borkar, Project proponent said that, while transporting sand from the sand ghat, the vehicles will be covered with Tarpaulin.

18. Shri. Sadashiv Sambhaji Dukre, Resident Village Dutka Tal. Palam Dist. Parbhani –

He suggested that, the auction shall be done as per previous process.

Dr. Pravin Joshi, Regional Officer, M.P.C. Board, Auranagabad said that, its Condition to the contractor to plant trees. After planting of trees, the concerned

Gram Panchayat should take care of the them. No funds have been set aside for maintenance of mobile toilets in the draft EIA report.

Mr. Rameshwar Kundlik Borkar, Project proponent said that, improvement will be done in the project and funds would be set aside for the maintenance of floating toilets.

19. Shri. Sudhakar Manikrao Bhosale, Resident Village Banegaon Tal. Purna Dist. Parbhani –

He said that, the road which is used for sand transportation from the ghat is narrow and passes near the school in the village due to which there is disturbance to the villagers.

Shri. Mahesh Wadadkar, Additional District Collector said that, the concerned Gram Panchayat should provide alternative road to the contractor while transporting sand from the sand ghat.

Dr. Pravin Joshi, Regional Officer, M.P.C. Board, Auranagabad said that, it is necessary for the contractor to abide by the rules pertaining to environment while excavating sand and also concerned gram panchayat to ensure that the other rules are also followed by the contractor.

20. Shri. Prakash Ganpati Mohite, Resident Village Dhanora Motya Tal. Purna Dist. Parbhani –

He suggested that, at present there is water in the river basin. Also asked that, can local villagers participate in the auction process? The sand from the river basin is illegally stolen from the other bank of river which is towards other district which shall be stopped.

Mrs. Vandana Maske, District Mining Officer, Parbhani said that, after the river bed is dried then only contractor will be given permission for excavation.

Shri. Mahesh Wadadkar, Additional District Collector said that, local villagers can participate in the auction process as per the rules. Also, if the sand in the

river basin is being stolen, the concerned tahsildar should take action.

Dr. Pravin Joshi, Regional Officer, M.P.C. Board, Aurangabad said that, The sand excavation shall be done as per the norms for which this public hearing is been conducted.


21. Shri. Nanasaheb Bhujangrao Bhute, Resident Village Nila Tal. Purna Dist. Parbhani –


He told that, there was illegal excavation of sand overnight so the sand auction shall be held as soon as possible. It is necessary so that illegal excavation of sand does not take place overnight.


Shri. Mahesh Wadadkar, Additional District Collector said that, it is mandatory to held public hearing as per government directives to maintain environmental balance. In order to prevent illegal excavation of sand in the river basin at the village level within the time required for approval as per the time limit fixed for the said public hearing, it is necessary for the concerned village talathi to take precautions to prevent illegal excavation.

Shri S. M. Kurmude, Convener of the Public Hearing Committee, asked the participants to raise suggestions, objections if any. There was no response. the Convener of said hearing gave vote of thanks to the concerned and with the permission of the Chairman of said public hearing, declared that the working of said hearing is concluded.

The meeting ended extending thanks to the Chair.


S. M. Kurmude
Convener
And
Sub Regional Officer
M.P.C.Board, Parbhani


Dr. Pravin Joshi
Member
And
Regional Officer,
M.P.C. Board, Aurangabad


Mahesh Wadadkar
Chairman
And
Additional District Magistrate
Parbhani